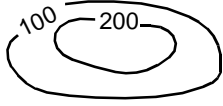
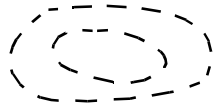
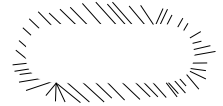


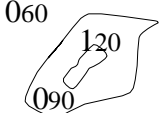
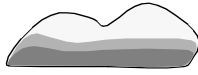










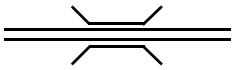
GEN 2.3 Chart symbols

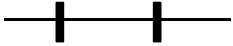

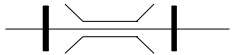


GEN 2.3 Картографски симболи


| 2.3.1 Topography | | 2.3.1 Топографија |
|---------------------------|---|-------------------|
| Contours |  | |
| Approximate contours |  | |
| Relief shown by hachures |  | |
| Hollows |  | |
| Mountain pass |  | |
| Spot elevation | • 235 | |
| Higher elevation on chart | • 1416 | |
| AMA - envelope |  | |

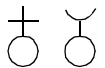
| 2.3.2 Hydrography | | 2.3.2 Хидрографија |
|-------------------------|---|--------------------|
| Shore line - reliable |  | |
| Shore line - unreliable |  | |
| Large river |  | |
| Small river |  | |

| 2.3.3 Built-up areas | | 2.3.3 Изградени области |
|----------------------|---|-------------------------|
| City or large town |  | |
| Town |  | |

| 2.3.4 Roads | | 2.3.4 Патишта |
|-------------|---|---------------|
| Highway |  | |
| Road |  | |
| Road Tunnel |  | |
| Road bridge |  | |





| 2.3.5 Railroad | | 2.3.5 Железнички пруги |
|-------------------------|---|------------------------|
| Railroad (two tracks) |  | |
| Railroad (single track) |  | |
| Railroad bridge |  | |
| Railroad tunnel |  | |
| Railroad station |  | |

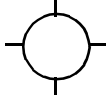
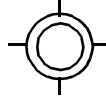




| 2.3.6 Woods | | 2.3.6 Шуми |
|-------------|---|------------|
| Woods |  | |






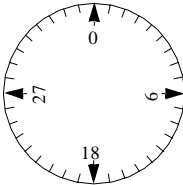
| 2.3.7 Miscellaneous | | 2.3.7 Разно |
|---------------------|---|-------------|
| Church, mosque |  | |

ENGLISH

MACEDONIAN


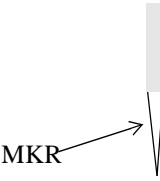
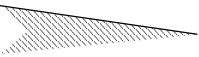

| | | |
|------------------|---|--|
| Stadium |  | |
| State boundary |  | |
| Other boundaries |  | |
| Fence |  | |







| 2.3.8 Aerodromes | | 2.3.8 Аеродроми |
|---------------------|---|-----------------|
| Civil AD |  | |
| Civil Military AD |  | |
| Heliport |  | |
| Aerodrome |  | |
| Hard surface runway |  | |
| Unpaved runway |  | |




| 2.3.9 Radio Navigation Aids | | 2.3.9 Радио навигациони средства |
|--|---|----------------------------------|
| Basic radio navigation aid symbol |  | |
| Non-directional radio beacon NDB,L |  | |
| VHF omnidirectional radio-range VOR |  | |
| Distance measuring equipment DME |  | |
| Co-located VOR/DME |  | |
| Compass rose aligned to the magnetic north |  | |

ENGLISH

MACEDONIAN






| | | |
|------------------------------|---|--|
| Marker radio beacon |  | |
| Profile NDB, L VOR DME |  | |
| ILS plan view |  | |
| ILS profile |  | |






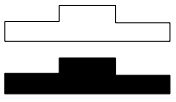

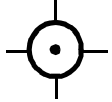


| | | |
|---|---|------------------------------------|
| 2.3.10 Air Traffic Services | | 2.3.10 Воздухопловни служби |
| Flight information region |  | |
| VHF communication sector limits |  | |
| Terminal control area |  | |
| Control zone |  | |
| Scale - break (on ATS route) |  | |
| Reporting point | Compulsory ▲ | |
| | On request △ | |
| Area (prohibited P, restricted R or danger D) |  | |
| Altitude ALT Height HGT | 900 (300) | |

| | | |
|-------------------------|---|------------------------|
| 2.3.11 Obstacles | | 2.3.11 Препреки |
| Obstacle |  | |
| Group obstacle |  | |
| Lighted obstacle |  | |

ENGLISH

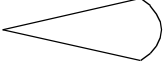







MACEDONIAN

| | | |
|---|---|---|
| Lighted group obstacle |  | |
| Exceptionally high obstacle (above 100m GND) |  | |
| Exceptionally high obstacle lighted (above 100m GND) |  | |
| Elevation of top (italics) → |  | ← |
| Height above specified datum → | | ← |
| Transmission line |  | |

| 2.3.12 Aerodrome Charts | | 2.3.12 Аеродромски карти |
|--|--|--------------------------|
| Aerodrome reference point | APR  | |
| Stopway | SWY  | |
| Clearway | CWY  | |
| Unpaved runway |  | |
| Hard surface runway |  | |
| Taxiways and parking areas |  | |
| Point light |  | |
| INS reference point |  | |
| Lead-in lights | H H H H | |
| Flashing lights | | |
| Obstacle light |  | |
| Landing direction indicator (unlighted-lighted) | T T  | |

ENGLISH

MACEDONIAN

| | | |
|--|---|--|
| RVR observation site |  | |
| Wind direction indicator (unlighted-lighted) |  | |
| Ceilometer |  | |
| Anemograph / Anemometer |  | |
| VOR check -point |  | |
| Stop bar |  | |
| Taxi holding position Precision approach category II and III RWY |  | |
| Taxi holding position Category I and non-precision approach RWY |  | |